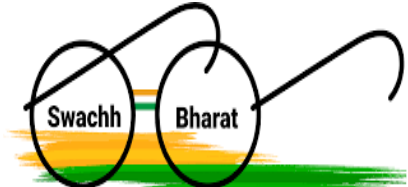




ಒಂದು ಹೆಜ್ಜೆ ಸ್ವಚ್ಛತೆಯ ಕಡೆಗೆ



ಪ್ರೇಮದಿಂದ ಸ್ವಚ್ಛತೆ

ಸ್ವಚ್ಛತೆಗೆ ಸಾಧಕರಾಗಿ, ಸ್ವಚ್ಛತೆಗೆ ಸಾಧಕರಾಗಿ, ಸ್ವಚ್ಛತೆಗೆ ಸಾಧಕರಾಗಿ

ಸ್ವಚ್ಛತೆಗೆ ಸಾಧಕರಾಗಿ

एक कदम स्वच्छता की ओर

ಸ್ವಚ್ಛತೆಗೆ ಸಾಧಕರಾಗಿ

ಸ್ವಚ್ಛತೆಗೆ ಸಾಧಕರಾಗಿ

ಸ್ವಚ್ಛತೆಗೆ ಸಾಧಕರಾಗಿ

ಸ್ವಚ್ಛತೆಗೆ ಸಾಧಕರಾಗಿ

ಸ್ವಚ್ಛತೆಗೆ ಸಾಧಕರಾಗಿ



BEFORE IEC ACTIVITIES TMC MALUR, Karnataka, India
2W3Q+287, Maruthi Extension, Malur, Karnataka 563130, India
Lat N 13° 0' 10.242"
Long E 77° 56' 18.4524"
06/10/22 11:32 AM



BEFORE IEC ACTIVITIES TMC MALUR, Karnataka, India
2W3Q+287, Maruthi Extension, Malur, Karnataka 563130, India
Lat N 13° 0' 10.242"
Long E 77° 56' 18.4524"
06/10/22 11:26 AM



IEC ACTIVITIES Inauguration TMC MALUR, Karnataka, India
2W3Q+287, Maruthi Extension, Malur, Karnataka 563130, India
Lat N 13° 0' 10.242"
Long E 77° 56' 18.4524"
13/10/22 11:53 AM



IEC ACTIVITIES Inauguration TMC MALUR, Karnataka, India
2W3Q+287, Maruthi Extension, Malur, Karnataka 563130, India
Lat N 13° 0' 10.242"
Long E 77° 56' 18.4524"
13/10/22 11:52 AM



IEC ACTIVITIES Inauguration TMC MALUR, Karnataka, India

2W3Q+287, Maruthi Extension, Malur, Karnataka 563130, India

Lat N 13° 0' 10.242"

Long E 77° 56' 18.4524"

13/10/22 11:52 AM



IEC ACTIVITIES Inauguration TMC MALUR, Karnataka, India
2W3Q+287, Maruthi Extension, Malur, Karnataka 563130, India
Lat N 13° 0' 10.242"
Long E 77° 56' 18.4524"
13/10/22 11:52 AM



IEC ACTIVITIES Inauguration TMC MALUR, Karnataka, India
2W3Q+287, Maruthi Extension, Malur, Karnataka 563130, India
Lat N 13° 0' 10.242"
Long E 77° 56' 18.4524"
13/10/22 11:52 AM



ಜಿ|| ಕೋಲಾರ.
ಸ್ವಚ್ಛ ಸಮೀಕ್ಷಣೆ.

ಕರ್ನಾಟಕ ಸರ್ಕಾರ

ತಾ|| ಮಾಲೂರು.

“ಸ್ವಚ್ಛ ಭಾರತ ಮಿಷನ್.”


ಒಂದು ಹೆಜ್ಜೆ ಸ್ವಚ್ಛತೆ ಕಡೆಗೆ

ಸ್ವಚ್ಛತೆ
ಕಾದಾಡಿ.

ಪ್ರಸನ್ನಿ ಮಾಯರು.

ಸಾರ್ವಜನಿಕ ಸ್ಥಳಗಳಲ್ಲಿ ಕಸ ಹಾಕಬೇಡಿ.
ಸಾರ್ವಜನಿಕ ಸ್ಥಳದಲ್ಲಿ ಕಸ ಹಾಕಿದಲ್ಲಿ
50-150 ದಂಡ ಏರ್ಪಡಿಸಲಾಗುವುದು.

GPS Map Camera



Malur, Karnataka, India

Hosur main road, near honda stadium, opposite samsung,
Maruthi Extension, Malur, Karnataka 563130, India

Lat 13.00211°

Long 77.937992°

16/10/22 04:35 PM GMT +05:30

Google

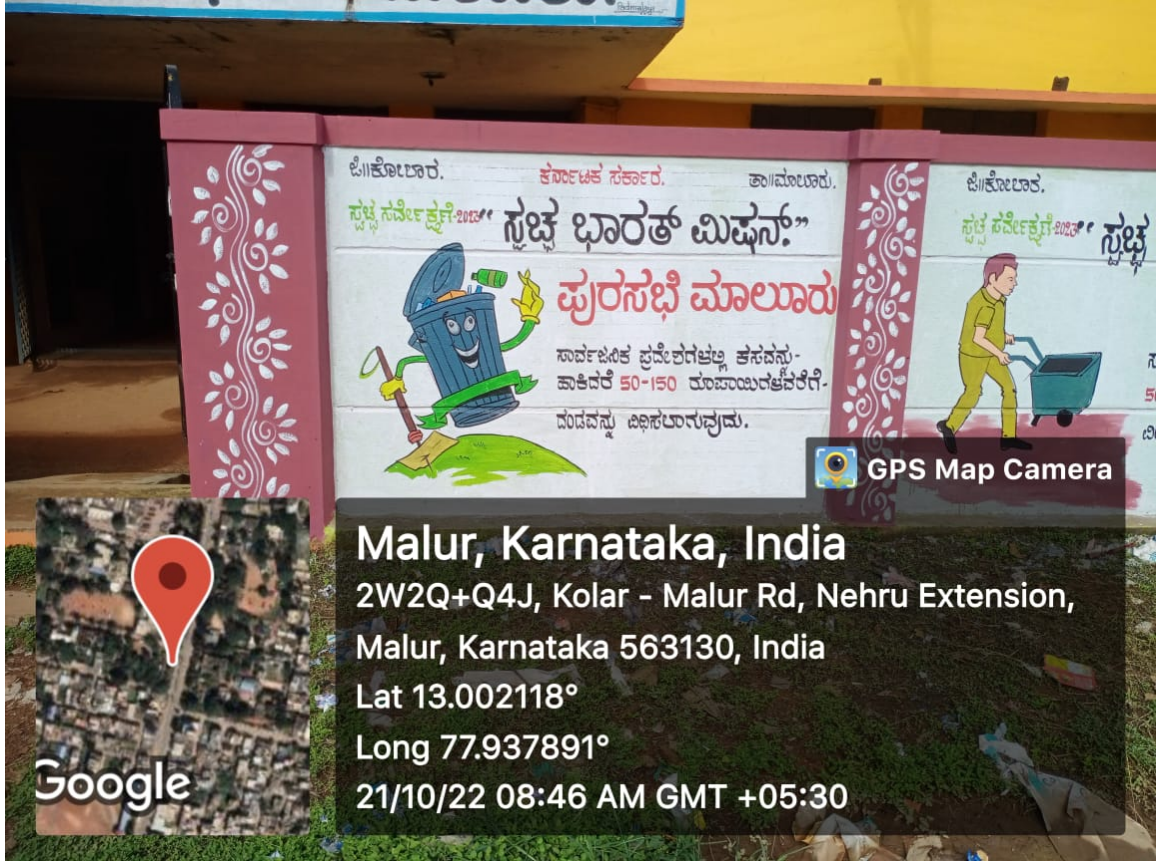












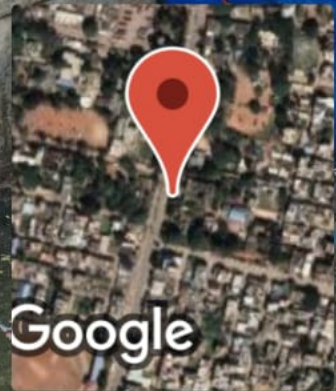




ಜಿ.ಕೋ.ಲಾಂ. ಕರ್ನಾಟಕ ಸರ್ಕಾರ

ಸ್ವಚ್ಛ ಭಾರತ ಮಿಷನ್
ಪ್ರಸನ್ನತೆ

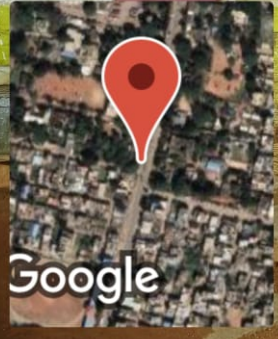
GPS Map Camera



Malur, Karnataka, India
Taluk Office, SH 17, Maruthi Extension,
Malur, Karnataka 563130, India
Lat 13.00206°
Long 77.938143°
21/10/22 08:45 AM GMT +05:30



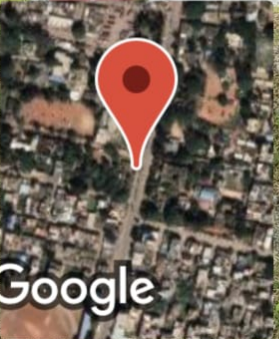
Malur, Karnataka, India
 Near Taluk Office, opp. BEO Office (education),
 Maruthi Extension, Malur, Karnataka 563130, India
 Lat 13.001997°
 Long 77.938417°
 21/10/22 08:43 AM GMT +05:30



Malur, Karnataka, India
 Krishna jewellery building, BEO Office (education),
 Nehru Extension, Malur, Karnataka 563130, India
 Lat 13.001881°
 Long 77.937889°
 21/10/22 08:45 AM GMT +05:30



Malur, Karnataka, India
 2W2Q+Q4J, Kolar - Malur Rd, Nehru Extension,
 Malur, Karnataka 563130, India
 Lat 13.001936°
 Long 77.937898°
 21/10/22 08:45 AM GMT +05:30




Malur, Karnataka, India
 Hosur main road, near honda stadium, opposite samsung,
 Maruthi Extension, Malur, Karnataka 563130, India
 Lat 13.002185°
 Long 77.937935°
 21/10/22 08:47 AM GMT +05:30



Malur, Karnataka, India
 2W3Q+56W, Bagalur - Malur Rd, Maruthi
 Extension, Malur, Karnataka 563130, India
 Lat 13.002936°
 Long 77.938355°
 21/10/22 08:51 AM GMT +05:30

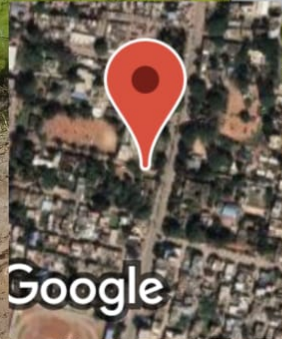


Malur, Karnataka, India
 2W3Q+42F, Nehru Extension, Malur, Karnataka
 563130, India
 Lat 13.002474°
 Long 77.93782°
 21/10/22 08:48 AM GMT +05:30



Google

Malur, Karnataka, India
 2W3Q+56W, Bagalur - Malur Rd, Maruthi
 Extension, Malur, Karnataka 563130, India
 Lat 13.002913°
 Long 77.938322°
 21/10/22 08:51 AM GMT +05:30




Google

Malur, Karnataka, India
 BEO Office (education), Nehru Extension, Malur,
 Karnataka 563130, India
 Lat 13.002414°
 Long 77.937758°
 21/10/22 08:48 AM GMT +05:30

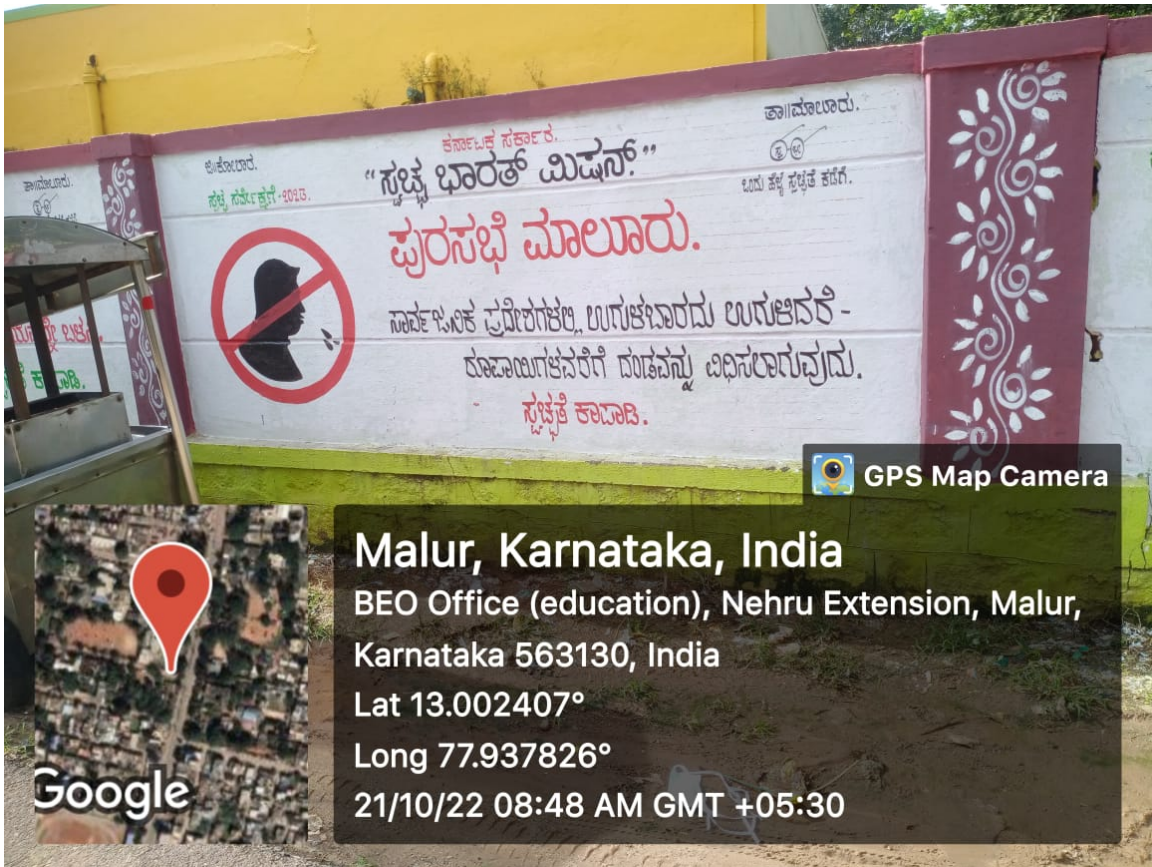


GPS Map Camera

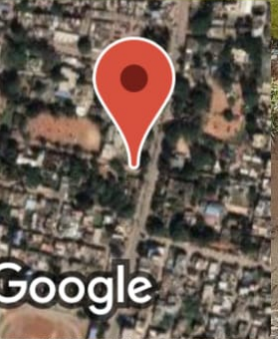


Google

Malur, Karnataka, India
 2W2Q+Q4J, Kolar - Malur Rd, Nehru Extension,
 Malur, Karnataka 563130, India
 Lat 13.002028°
 Long 77.937882°
 21/10/22 08:46 AM GMT +05:30




GPS Map Camera

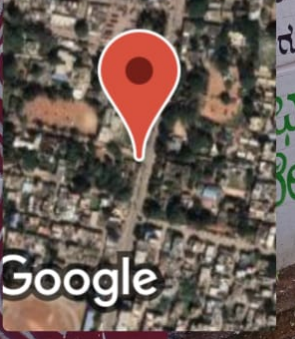


Google

Malur, Karnataka, India
 BEO Office (education), Nehru Extension, Malur,
 Karnataka 563130, India
 Lat 13.002407°
 Long 77.937826°
 21/10/22 08:48 AM GMT +05:30



Malur, Karnataka, India
 2W2Q+Q4J, Kolar - Malur Rd, Nehru Extension,
 Malur, Karnataka 563130, India
 Lat 13.001907°
 Long 77.937881°
 21/10/22 08:46 AM GMT +05:30



Malur, Karnataka, India
 Hosur main road, near honda stadium, opposite samsung,
 Maruthi Extension, Malur, Karnataka 563130, India
 Lat 13.002289°
 Long 77.937938°
 21/10/22 08:47 AM GMT +05:30